







### LEGEND

-  Site Boundary
-  No Build Zone
-  Watercourse
-  Culvert
-  Storm Drain
-  Outfall

Contains Ordnance Survey data © Crown copyright and database right 2019. Contains public sector information licensed under the Open Government Licence v3.0.



### WATERCOURSES PLAN

1:12,500