
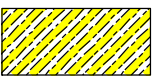




**LEGEND**

-  Site Boundary
-  No Build Zone
-  Flood Zone 3
-  Flood Zone 2

Contains Ordnance Survey data © Crown copyright and database right 2019. Contains public sector information licensed under the Open Government Licence v3.0.




**FLOOD ZONE PLAN**

1:12,500