





- LEGEND**
-  Site Boundary
  -  RoFSW 3.33% AEP Extent
  -  RoFSW 1% AEP Extent
  -  RoFSW 0.1% AEP Extent

Contains Ordnance Survey data © Crown copyright and database right 2019. Contains public sector information licensed under the Open Government Licence v3.0.



**RoFSW MAP**  
1:2,500