







**LEGEND**

 Site Boundary

**1% AEP + CC40 (6 hrs)**

**Max Depth (m)**

	0.15 - 0.30
	0.30 - 0.60
	0.60 - 0.90
	0.90 - 1.20
	> 1.20

Contains Ordnance Survey data © Crown copyright and database right 2019. Contains public sector information licensed under the Open Government Licence v3.0.



**1% AEP CC40 DEPTHS**

**1:2,500**