

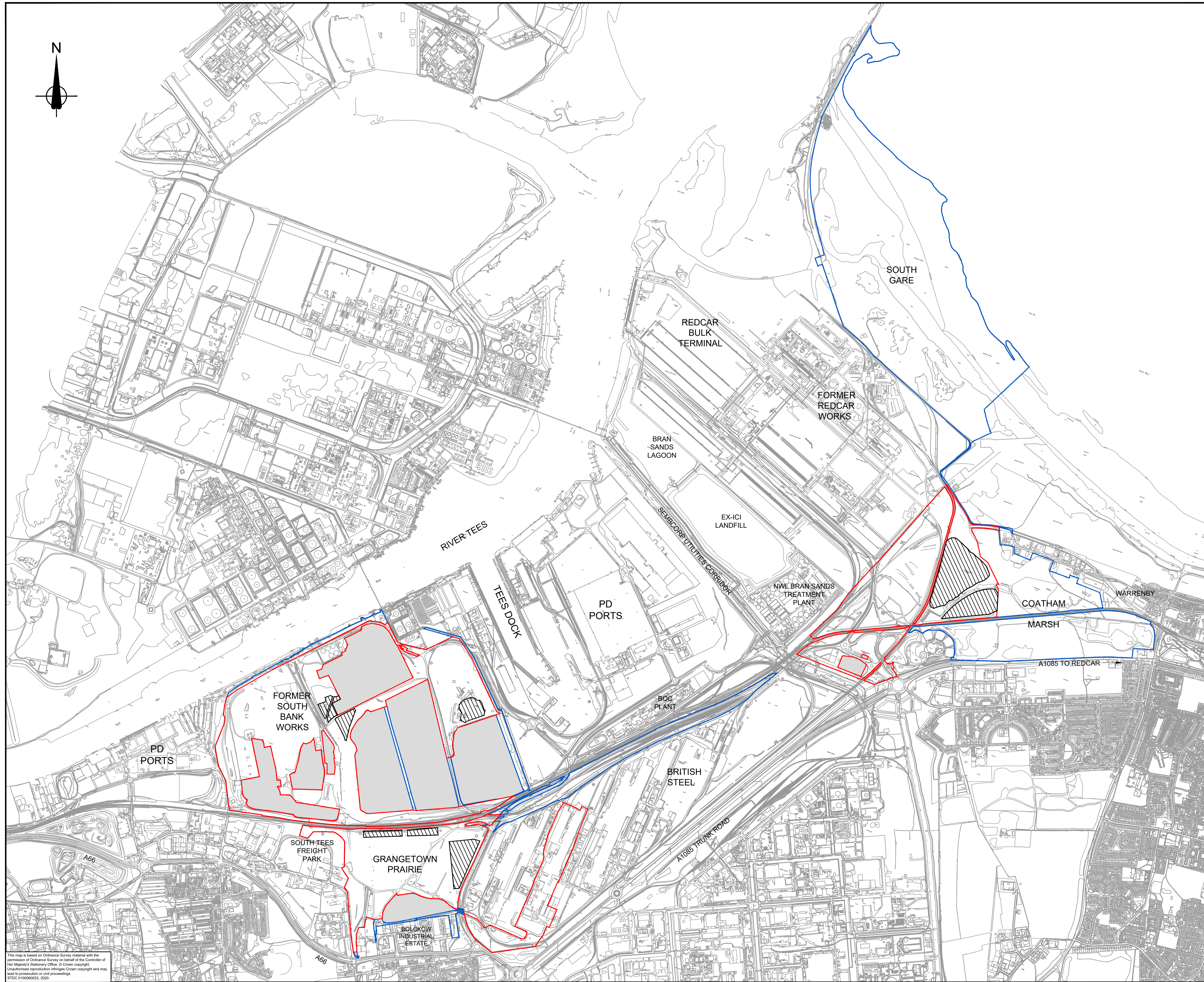

DO NOT SCALE

Millimetres

0

10

100







This map is based on Ordnance Survey material with the permission of Ordnance Survey on behalf of the Controller of Her Majesty's Stationery Office. © Crown copyright. Unauthorised reproduction infringes Crown copyright and may lead to prosecution or civil proceedings. STDC 010008003, 2020

NOTES

1. Do not scale from this drawing.
2. This drawing is to be read in conjunction with the following planning application drawings:
 - STDC-NEZ-WA-PLA-0001-6
 - STDC-SIZ-GP-PLA-0001-7
 - STDC-SIZ-LA-PLA-0001
 - STDC-SIZ-MR-PLA-0001-4
 - STDC-SIZ-SB-PLA-0001-6

KEY

-  STDC Land ownership boundaries
-  Proposed works red line boundaries
-  Areas not included within works
-  Storage mound locations

FOR PLANNING

Rev.	Date	Description	By	Chk'd	App'd
A	DEC 20	4 X STOCKPILES ADDED AT SOUTH BANK	KW	DE	JMC

STDC
Teesside Management Offices,
Redcar, TS10 5QW
www.southteesdc.com



Project Title:
TEESWORKS
The UK's largest industrial zone

Drawing Name:

SITE LOCATION PLAN
SHOWING STORAGE
MOUND LOCATIONS

Drawn by: LCD	Date: MAY 19
Checked by: DE	Date: MAY 19
Approved by: JMC	Date: MAY 19
Drawing Number: STDC-SCW-XX-PLA-0002	Revision: A
Drawing Scale: 1:12,500	Page Size: A1