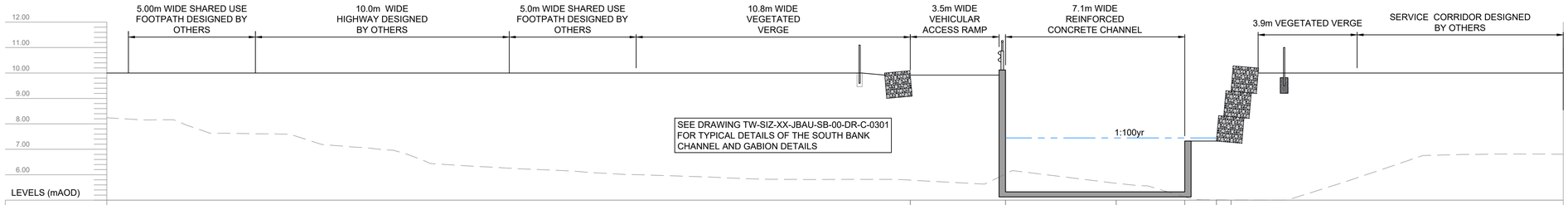

OFFSET (m)	-8.11	-4.36	0.00	2.70	3.95	4.52	
EXISTING GROUND LEVEL (mAOD)	5.79	6.03	5.66	5.13	5.01	5.01	
FINISHED GROUND LEVEL (mAOD)	9.92	5.33	5.33	5.33	7.33	9.28	

SECTION A-A

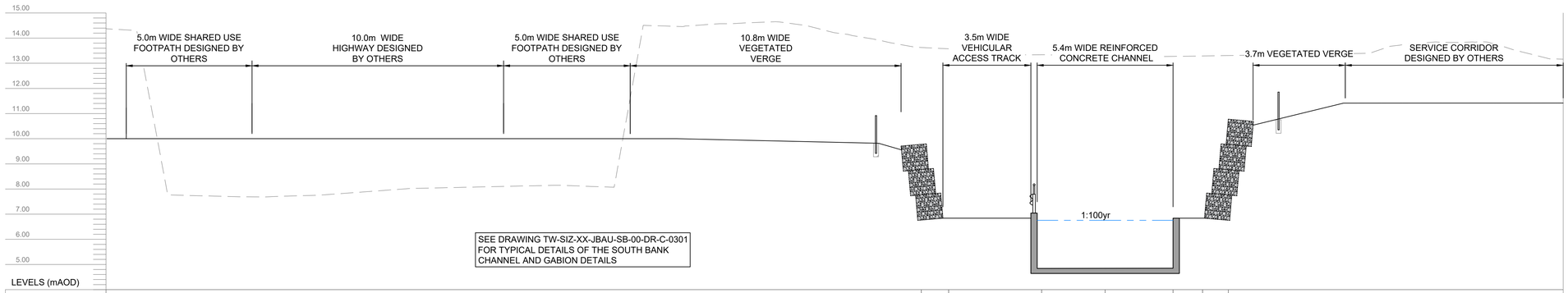

OFFSET (m)	-7.31	-6.22	-2.52	0.00	2.70	3.87	4.90
EXISTING GROUND LEVEL (mAOD)	13.63	13.57	13.34	13.26	13.27	13.29	13.31
FINISHED GROUND LEVEL (mAOD)	9.78	6.84	5.56	5.04	5.59	6.84	10.77

SECTION B-B

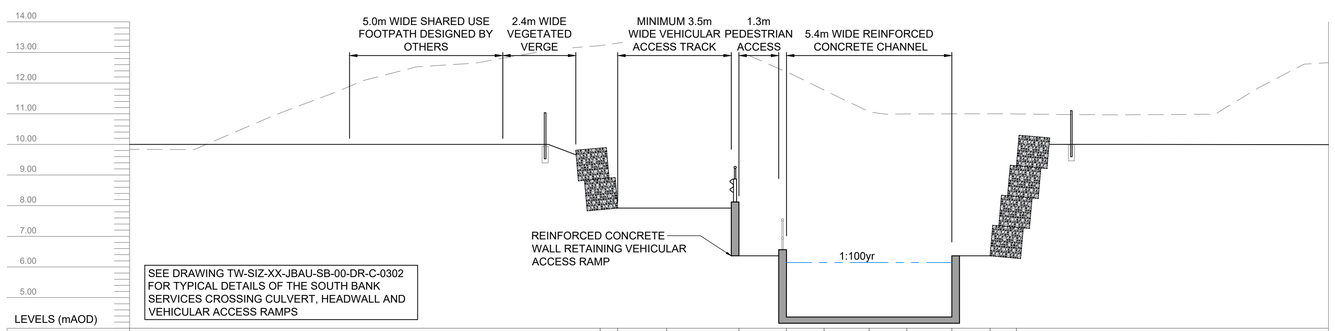

OFFSET (m)	-8.78	-8.21	-6.61	-4.25	-2.70	-1.47	0.00	1.23	2.70	3.95	4.81
EXISTING GROUND LEVEL (mAOD)	13.22	13.30	13.35	13.04	12.36	11.77	11.05	10.99	11.00	11.00	10.99
FINISHED GROUND LEVEL (mAOD)	9.88	7.92	7.92	6.36	4.36	4.36	4.36	4.36	4.36	6.36	9.30

SECTION C-C

1	Working near water	Working near water	Working near water
2	Unknown ground conditions		
3	Deep excavations		
4	Contaminated ground		
5	COMAH site	COMAH site	COMAH site
No.	Construction Risk	Maintenance Risk	Demolition Risk

In addition to the hazards/risks normally associated with the types of work detailed on this drawing take note of the above.

SAFETY, HEALTH AND ENVIRONMENTAL INFORMATION BOX

Drawing Notes

1. This drawing is to be read in conjunction with:-

TW-SIZ-XX-JBAU-SB-00-DR-C-0001-Holme_Beck_Key_Plan
TW-SIZ-XX-JBAU-SB-00-DR-C-0002-Holme_Beck_General_Arrangement_High_Tip_West
TW-SIZ-XX-JBAU-SB-00-DR-C-0003-Holme_Beck_General_Arrangement_High_Tip_North
TW-SIZ-XX-JBAU-SB-00-DR-C-0004-Holme_Beck_General_Arrangement_Inter_Tidal_Channel

TW-SIZ-XX-JBAU-SB-00-DR-C-0101-Holme_Beck_Long_Section_Sheet_1_of_4
TW-SIZ-XX-JBAU-SB-00-DR-C-0102-Holme_Beck_Long_Section_Sheet_2_of_4
TW-SIZ-XX-JBAU-SB-00-DR-C-0103-Holme_Beck_Long_Section_Sheet_3_of_4
TW-SIZ-XX-JBAU-SB-00-DR-C-0104-Holme_Beck_Long_Section_Sheet_4_of_4

TW-SIZ-XX-JBAU-SB-00-DR-C-0201-Holme_Beck_Cross_Sections_Sheet_1_of_3
TW-SIZ-XX-JBAU-SB-00-DR-C-0202-Holme_Beck_Cross_Sections_Sheet_2_of_3
TW-SIZ-XX-JBAU-SB-00-DR-C-0203-Holme_Beck_Cross_Sections_Sheet_3_of_3

TW-SIZ-XX-JBAU-SB-00-DR-C-0301-South_Bank_Details_Sheet_1_of_4
TW-SIZ-XX-JBAU-SB-00-DR-C-0302-South_Bank_Details_Sheet_2_of_4
TW-SIZ-XX-JBAU-SB-00-DR-C-0303-South_Bank_Details_Sheet_3_of_4
TW-SIZ-XX-JBAU-SB-00-DR-C-0304-South_Bank_Details_Sheet_4_of_4

2. All dimensions are in metres unless noted otherwise.
3. All levels are in metres relative to ordnance datum Newlyn (mAOD) unless noted otherwise.
4. All coordinates are in metres relative to ordnance survey national grid.
5. Do not scale from this drawing. All dimensions must be checked/ verified on site.
6. For clarity purposes existing and proposed services have been omitted from this drawing.

Rev.:	Comments	Date	Drawn	Designed	Checked	Approved
C01	Issued for Planning Permission	11/11/21	JN	JA	ST	RD
P01	First issue	11/10/21	JN	JA	ST	RD

Client Approval
- A - Approved
- B - Approved with Revisions
- C - Do Not Use

Unit 2.1
Quantum Court
Research Avenue South
Heriot Watt University
EDINBURGH
EH14 4AP
United Kingdom
T +44 (0)131 3192 940
E info@jbaconsulting.com
www.jbaconsulting.com
Twitter @JBAConsulting

Project
South Bank Arterial Drainage

Title
South Bank
High Tip West
Cross Sections - Sheet 1 of 3
for

Client

The property of this drawing and design vested in Jeremy Benn Associates Ltd. It shall not be reproduced in whole or in part, nor disclosed to a third party, without the prior written consent of Jeremy Benn Associates Ltd.

Drawn: J. Ness	06/09/2021	Designed: J. Alcock	06/09/2021
Checked: S. Thomson	11/10/2021	Approved: R. Dobson	11/10/2021
Project Reference: 2021s1087		Scale: 1:100 @ A1	

Drawing Number:	Status:	Revision:	Sheet Size:
TW-SIZ-XX-JBAU-SB-00-DR-C-0201	A1	C01	A1