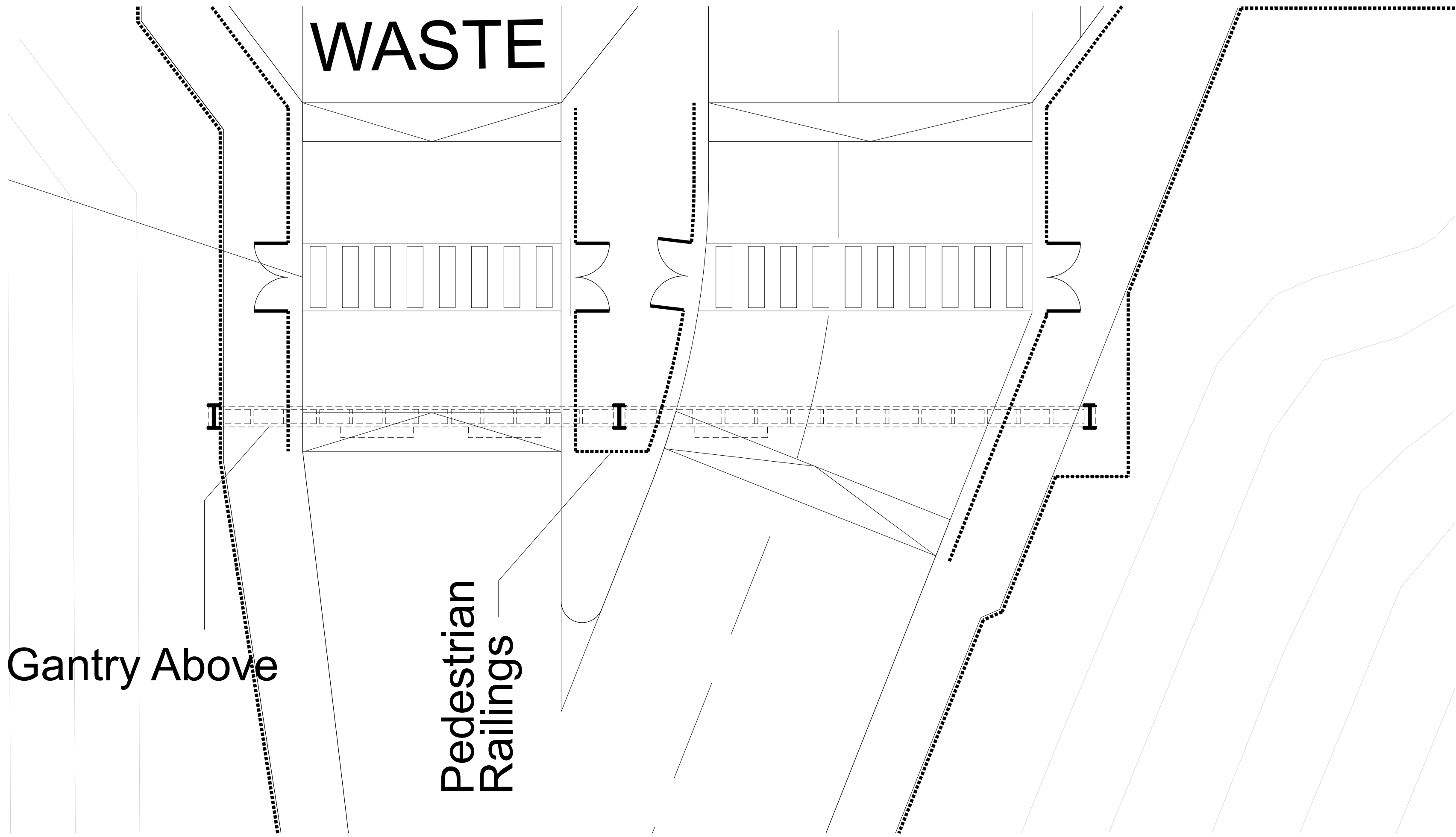
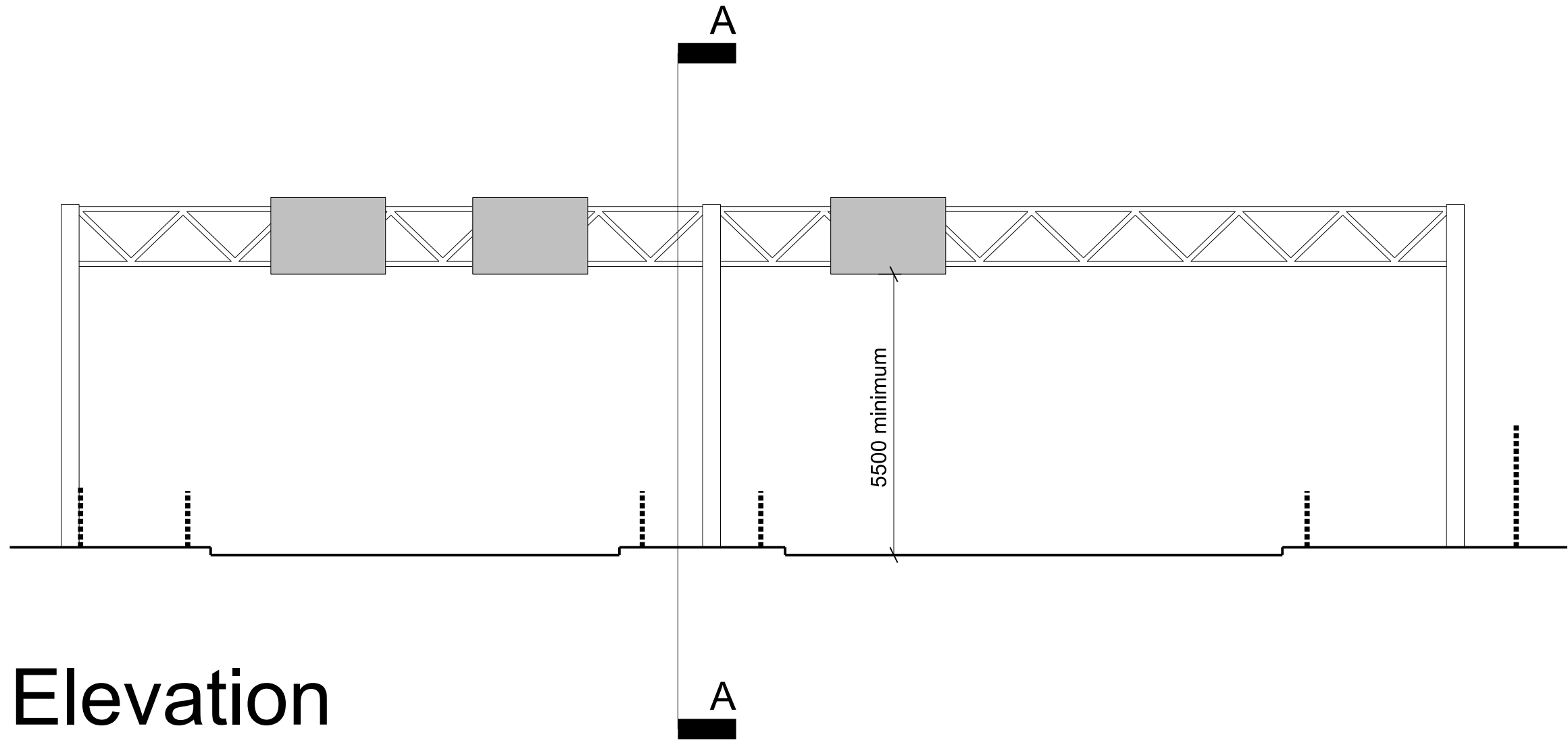


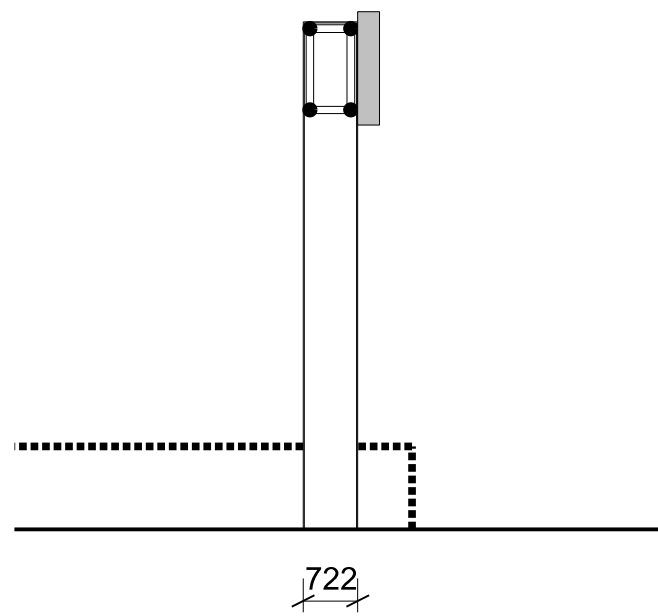
Roof Top Plan



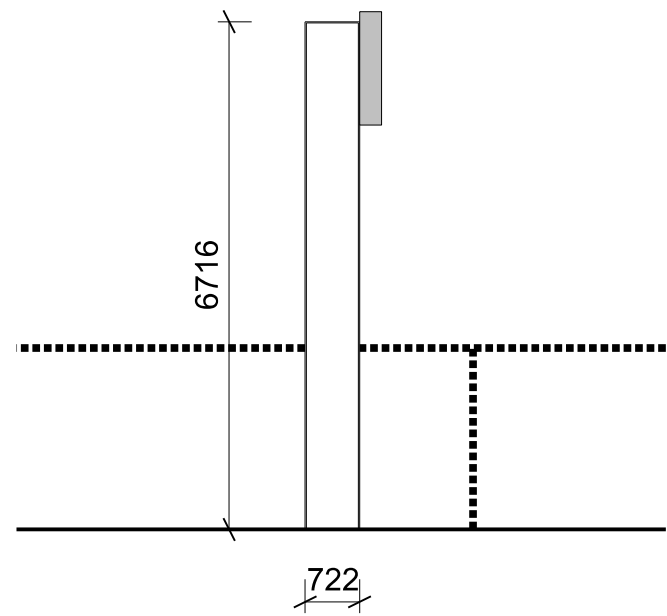
Ground Floor Plan



Elevation



Section A-A



Side Elevation

NOTE

1. THIS DRAWING IS COPYRIGHT GSDA LTD.
2. THE CONTRACTOR MUST NOT SCALE FROM THE DRAWING ALL DIMENSIONS TO BE TAKEN FROM DIMENSION STRINGS.
3. WHERE ANY DISCREPANCIES ARE FOUND BETWEEN DIMENSIONS THESE MUST BE BROUGHT TO THE ATTENTION OF THE ARCHITECTS FOR RESOLUTION.
4. WHERE DISCREPANCIES EXIST BETWEEN REFERENCE OR ASSEMBLY DRAWINGS & DETAIL DRAWINGS, THE LATTER TAKE PREFFERENCE.

PROJECT									
Grangetown Energy Recovery Facility									
DRAWING									
Signage Gantry									
FOR PLANNING		-	21/07/13	Preliminary Issue	B	23/03/31	Issued for Discharge of Reserved Matters		
1:100@A0	23/03/31	A	21/07/19	Updated					
SCALE	DATE								
1429_PL329	B	B	21/11/23	Updated					
DWG. NO.	REVISION								



01 Meadlake Place, Thorpe Lea Rd, Egham, Surrey
TW20 8HE, United Kingdom
T: 01932 629139